

WATER LEVEL OF THE LAGOON 2022



January

> 4 Bft. 50-60%
 > 3 Bft. 70-75%

7h 20°C 16°C 19°C

		TIME	MAXIMUM WATER LEVEL
01	SA	12:07	60
02	SU	○ 12:59	75
03	MO	13:50	60
04	TU	14:40	50
05	WE	*	-
06	TH	*	-
07	FR	*	-
08	SA	*	-
09	SU	*	-
10	MO	*	-
11	TU	*	-
12	WE	*	-
13	TH	*	-
14	FR	*	-
15	SA	*	-
16	SU	12:43	30
17	MO	13:18	35
18	TU	● 13:52	30
19	WE	*	-
20	TH	*	-
21	FR	*	-
22	SA	*	-
23	SU	*	-
24	MO	*	-
25	TU	*	-
26	WE	*	-
27	TH	*	-
28	FR	*	-
29	SA	11:08	45
30	SU	12:05	60
31	MO	12:56	70

February

> 4 Bft. 50-75%
 > 3 Bft. 70-80%

7h 21°C 16°C 18°C

		TIME	MAXIMUM WATER LEVEL
01	TU	○ 13:43	65
02	WE	14:27	60
03	TH	15:08	45
04	FR	*	-
05	SA	*	-
06	SU	*	-
07	MO	*	-
08	TU	*	-
09	WE	*	-
10	TH	*	-
11	FR	*	-
12	SA	*	-
13	SU	*	-
14	MO	12:28	30
15	TU	13:01	35
16	WE	● 13:34	45
17	TH	14:06	35
18	FR	*	-
19	SA	*	-
20	SU	*	-
21	MO	*	-
22	TU	*	-
23	WE	*	-
24	TH	*	-
25	FR	*	-
26	SA	*	-
27	SU	11:10	30
28	MO	12:03	60

March

> 4 Bft. 65-80%
 > 3 Bft. 75-85%

8h 22°C 17°C 19°C

		TIME	MAXIMUM WATER LEVEL
01	TU	12:47	75
02	WE	○ 13:27	85
03	TH	14:04	75
04	FR	14:40	45
05	SA	*	-
06	SU	*	-
07	MO	*	-
08	TU	*	-
09	WE	*	-
10	TH	*	-
11	FR	*	-
12	SA	*	-
13	SU	*	-
14	MO	*	-
15	TU	12:03	30
16	WE	12:35	55
17	TH	13:07	60
18	FR	● 13:39	45
19	SA	*	-
20	SU	*	-
21	MO	*	-
22	TU	*	-
23	WE	*	-
24	TH	*	-
25	FR	*	-
26	SA	*	-
27	SU	*	-
28	MO	12:05	45
29	TU	12:50	60
30	WE	13:29	85
31	TH	14:04	85



The lagoon extends over max. 4km and fills depending on the tides of the ● full moon and ○ new moon phases – the mentioned heights refer to the estimated deepest points of the lagoon. Wind statistic: The information is based on wind strength that last at least three hours a day and are averages from daily measurement since 1985. The temperatures are averages from daily values (www.wetteronline.de).

All values are subject to variation depending on the natural circumstances.

WATER LEVEL OF THE LAGOON 2022





April

> 4 Bft. 
 > 3 Bft. 

 9h  23°C  17°C  20°C

		TIME	MAXIMUM WATER LEVEL
01	FR	○ 14:36	75
02	SA	15:08	45
03	SU	*	-
04	MO	*	-
05	TU	*	-
06	WE	*	-
07	TH	*	-
08	FR	*	-
09	SA	*	-
10	SU	*	-
11	MO	*	-
12	TU	*	-
13	WE	12:29	40
14	TH	13:02	60
15	FR	13:35	75
16	SA	● 14:09	95
17	SU	14:45	105
18	MO	15:23	105
19	TU	16:06	85
20	WE	16:49	75
21	TH	*	-
22	FR	*	-
23	SA	*	-
24	SU	*	-
25	MO	*	-
26	TU	*	-
27	WE	12:27	60
28	TH	13:03	75
29	FR	13:36	75
30	SA	○ 14:08	80



May

> 4 Bft. 
 > 3 Bft. 

 10h  24°C  18°C  20°C

		TIME	MAXIMUM WATER LEVEL
01	SU	14:40	75
02	MO	15:11	60
03	TU	15:43	60
04	WE	16:16	45
05	TH	*	-
06	FR	*	-
07	SA	*	-
08	SU	*	-
09	MO	*	-
10	TU	*	-
11	WE	*	-
12	TH	11:48	35
13	FR	12:26	60
14	SA	13:03	75
15	SU	13:41	90
16	MO	● 14:21	105
17	TU	15:04	105
18	WE	15:50	85
19	TH	16:40	75
20	FR	*	-
21	SA	*	-
22	SU	*	-
23	MO	*	-
24	TU	*	-
25	WE	*	-
26	TH	11:57	45
27	FR	12:35	50
28	SA	13:11	60
29	SU	13:45	60
30	MO	○ 14:19	60
31	TU	14:52	60

June

> 4 Bft. 
 > 3 Bft. 

 11h  26°C  20°C  21°C

		TIME	MAXIMUM WATER LEVEL
01	WE	15:25	45
02	TH	*	-
03	FR	*	-
04	SA	*	-
05	SU	*	-
06	MO	*	-
07	TU	*	-
08	WE	*	-
09	TH	*	-
10	FR	*	-
11	SA	11:50	45
12	SU	12:35	60
13	MO	13:19	75
14	TU	● 14:05	90
15	WE	14:53	105
16	TH	15:43	85
17	FR	16:35	85
18	SA	17:30	75
19	SU	*	-
20	MO	*	-
21	TU	*	-
22	WE	*	-
23	TH	*	-
24	FR	*	-
25	SA	*	-
26	SU	*	-
27	MO	*	-
28	TU	14:06	40
29	WE	○ 14:40	45
30	TH	14:14	45

The lagoon extends over max. 4km and fills depending on the tides of the ● full moon and ○ new moon phases – the mentioned heights refer to the estimated deepest points of the lagoon. Wind statistic: The information is based on wind strength that last at least three hours a day and are averages from daily measurement since 1985. The temperatures are averages from daily values (www.wetteronline.de).

All values are subject to variation depending on the natural circumstances.

WATER LEVEL OF THE LAGOON 2022



July

> 4 Bft. 95-100%
> 3 Bft. 95-100%

☀️ 10h 🌡️ 27°C 🌙 21°C 🌊 22°C

		TIME	MAXIMUM WATER LEVEL
01	FR	15:48	45
02	SA	*	-
03	SU	*	-
04	MO	*	-
05	TU	*	-
06	WE	*	-
07	TH	*	-
08	FR	*	-
09	SA	*	-
10	SU	11:20	35
11	MO	12:15	50
12	TU	13:07	60
13	WE	● 13:57	85
14	TH	14:46	85
15	FR	15:35	105
16	SA	16:23	85
17	SU	17:11	85
18	MO	18:00	60
19	TU	*	-
20	WE	*	-
21	TH	*	-
22	FR	*	-
23	SA	*	-
24	SU	*	-
25	MO	*	-
26	TU	*	-
27	WE	*	-
28	TH	○ 14:27	45
29	FR	14:59	60
30	SA	15:31	60
31	SU	16:04	60

August

> 4 Bft. 85-100%
> 3 Bft. 95-100%

☀️ 10h 🌡️ 28°C 🌙 22°C 🌊 22°C

		TIME	MAXIMUM WATER LEVEL
01	MO	16:38	60
02	TU	17:14	45
03	WE	*	-
04	TH	*	-
05	FR	*	-
06	SA	*	-
07	SU	*	-
08	MO	*	-
09	TU	12:06	40
10	WE	13:01	70
11	TH	13:50	85
12	FR	● 14:35	105
13	SA	15:19	105
14	SU	16:01	105
15	MO	16:43	85
16	TU	17:24	60
17	WE	*	-
18	TH	*	-
19	FR	*	-
20	SA	*	-
21	SU	*	-
22	MO	*	-
23	TU	*	-
24	WE	*	-
25	TH	13:34	55
26	FR	14:05	60
27	SA	○ 14:36	45
28	SU	15:06	45
29	MO	*	-
30	TU	*	-
31	WE	*	-

September

> 4 Bft. 65-80%
> 3 Bft. 85-95%

☀️ 9h 🌡️ 27°C 🌙 22°C 🌊 23°C

		TIME	MAXIMUM WATER LEVEL
01	TH	*	-
02	FR	*	-
03	SA	*	-
04	SU	*	-
05	MO	*	-
06	TU	*	-
07	WE	11:59	55
08	TH	12:50	85
09	FR	13:35	90
10	SA	● 14:17	105
11	SU	14:56	105
12	MO	15:34	105
13	TU	16:11	85
14	WE	16:47	60
15	TH	*	-
16	FR	*	-
17	SA	*	-
18	SU	*	-
19	MO	*	-
20	TU	*	-
21	WE	*	-
22	TH	*	-
23	FR	13:03	55
24	SA	13:34	75
25	SU	○ 14:05	85
26	MO	14:37	90
27	TU	15:09	90
28	WE	15:43	85
29	TH	16:20	75
30	FR	17:02	45



The lagoon extends over max. 4km and fills depending on the tides of the ● full moon and ○ new moon phases – the mentioned heights refer to the estimated deepest points of the lagoon. Wind statistic: The information is based on wind strength that last at least three hours a day and are averages from daily measurement since 1985. The temperatures are averages from daily values (www.wetteronline.de).

All values are subject to variation depending on the natural circumstances.

WATER LEVEL OF THE LAGOON 2022





October

> 4 Bft. 
 > 3 Bft. 

 7h  26°C  21°C  23°C

		TIME	MAXIMUM WATER LEVEL
01	SA	*	-
02	SU	*	-
03	MO	*	-
04	TU	*	-
05	WE	*	-
06	TH	11:44	60
07	FR	12:32	85
08	SA	13:14	105
09	SU	● 13:53	105
10	MO	14:29	105
11	TU	15:05	85
12	WE	15:40	75
13	TH	16:15	45
14	FR	*	-
15	SA	*	-
16	SU	*	-
17	MO	*	-
18	TU	*	-
19	WE	*	-
20	TH	*	-
21	FR	*	-
22	SA	12:24	55
23	SU	12:58	75
24	MO	13:32	85
25	TU	○ 14:06	90
26	WE	14:42	90
27	TH	15:21	85
28	FR	16:03	75
29	SA	*	-
30	SU	*	-
31	MO	*	-



November

> 4 Bft. 
 > 3 Bft. 

 7h  24°C  18°C  21°C

		TIME	MAXIMUM WATER LEVEL
01	TU	*	-
02	WE	*	-
03	TH	*	-
04	FR	10:20	55
05	SA	11:08	75
06	SU	11:50	85
07	MO	12:28	85
08	TU	● 13:04	80
09	WE	13:40	75
10	TH	14:15	60
11	FR	*	-
12	SA	*	-
13	SU	*	-
14	MO	*	-
15	TU	*	-
16	WE	*	-
17	TH	*	-
18	FR	*	-
19	SA	*	-
20	SU	10:40	50
21	MO	11:20	60
22	TU	11:59	75
23	WE	12:40	80
24	TH	○ 13:22	90
25	FR	14:06	80
26	SA	14:55	60
27	SU	15:49	45
28	MO	*	-
29	TU	*	-
30	WE	*	-

December

> 4 Bft. 
 > 3 Bft. 

 6h  22°C  17°C  20°C

		TIME	MAXIMUM WATER LEVEL
01	TH	*	-
02	FR	*	-
03	SA	*	-
04	SU	10:41	50
05	MO	11:26	60
06	TU	12:07	65
07	WE	12:46	55
08	TH	● 13:23	45
09	FR	*	-
10	SA	*	-
11	SU	*	-
12	MO	*	-
13	TU	*	-
14	WE	*	-
15	TH	*	-
16	FR	*	-
17	SA	*	-
18	SU	*	-
19	MO	*	-
20	TU	*	-
21	WE	11:34	45
22	TH	12:22	60
23	FR	○ 13:10	80
24	SA	14:00	80
25	SU	14:51	65
26	MO	15:44	60
27	TU	*	-
28	WE	*	-
29	TH	*	-
30	FR	*	-
31	SA	*	-

The lagoon extends over max. 4km and fills depending on the tides of the ● full moon and ○ new moon phases – the mentioned heights refer to the estimated deepest points of the lagoon. Wind statistic: The information is based on wind strength that last at least three hours a day and are averages from daily measurement since 1985. The temperatures are averages from daily values (www.wetteronline.de).

All values are subject to variation depending on the natural circumstances.